

CIVIC SPOTLIGHT March 2022

The Canterbury-Bankstown Local Government Area (LGA) Snapshot



The traditional custodians of the land are: the Daruk and the Eora People.

The Canterbury-Bankstown LGA covers 110.3 square km, incorporating 40 suburbs.

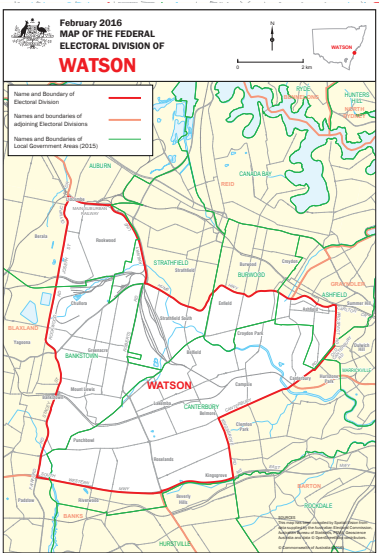


Population

2020 - 380,406. Projected growth: 2022 401,017; 2036 463,311

Federal Electorates

Canterbury-Bankstown LGA sits on the Federal Electorate of Watson



Common ancestries



Lebanese
12.5%



Australian
11.8%



Chinese
9.4%



English
10.2%



Vietnamese
6%



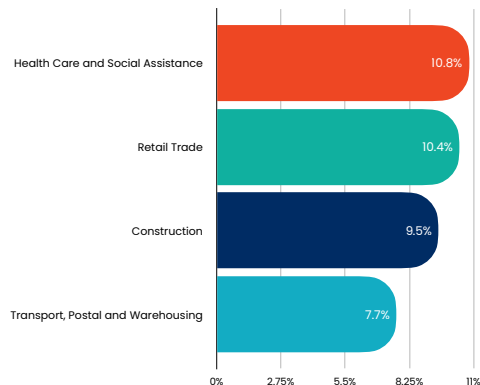
Employment

In the labour market
150,615

56.8% were employed full time,
29.8% were employed part-time and
8.2% were unemployed.



Industry of employment



Common languages spoken at home

English 34.1%
Arabic 17.2%
Vietnamese 7.2%
Creek 5.4%
Mandarin 5.0%
Cantonese 3.9%



Common occupations

Professionals 18.9%
Clerical and Administrative Workers 15.1%
Technicians and Trades Workers 14.0%
Labourers 10.6% and
Community and Personal Service Workers 10.5%

CIVIC SPOTLIGHT March 2022

The Canterbury-Bankstown Local Government Area (LGA) Snapshot



The three most popular industry sectors were:



Health Care and Social Assistance
(14,976 people or 10.8%)



Retail Trade
(14,416 people or 10.4%)



Construction
(13,114 people or 9.5%)



The median weekly personal income for people aged 15 years and over

Canterbury-Bankstown \$502

NSW \$664

Australia \$662



Family Composition

- Couple families with children 52.8%
- Couple families without children 26.9%
- One parent families 18.2%

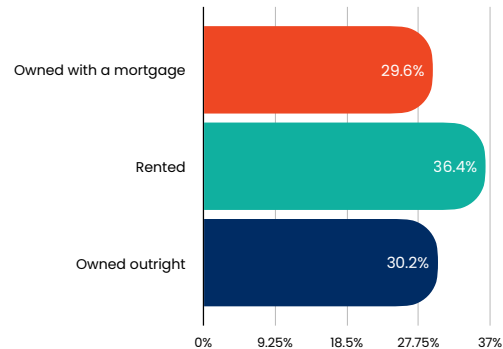
Only 28.5% of residents live and work in the area

66.2% live in the area, but work outside

5.3% have no fixed place of work



Occupied private dwellings



City of Canterbury Bankstown

FOUNDED IN 2016

BANKSTOWN AIRPORT

35 MEDIAN AGE

5 LEISURE & AQUATIC CENTRES

9 LIBRARIES

10,096 STREET FURNITURE

185 OPEN CARPARKS

118 SCHOOLS

432 COUNCIL BUILDINGS

75 SPORTING COMPLEXES

124,526 EMPLOYED RESIDENTS

44% BORN OVERSEAS

60% SPEAK A LANGUAGE OTHER THAN ENGLISH

151 BRIDGES

1,185 FOOTPATHS

1.803KM KERB & GUTTERING

1 UNIVERSITY

600 PARKS

17 TRAIN STATIONS

POPULATION IN 2016 361,551

907 KM ROADS

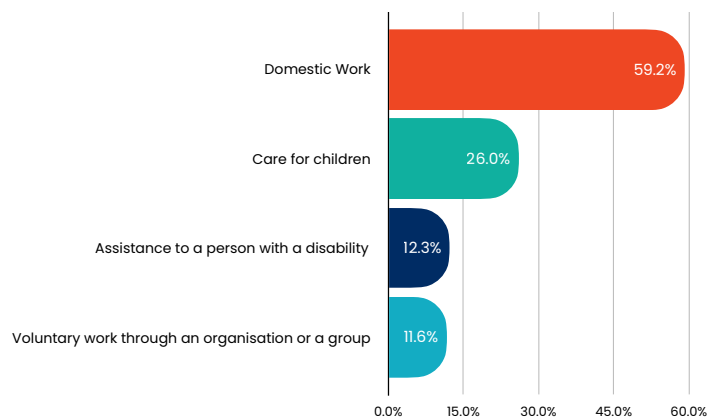
432 BUILDINGS

2 GOLF COURSES

280 PLAYGROUNDS



Unpaid work



Data is sourced from Australian Bureau of Statistics 2016 census, profile.id.com.au and Canterbury-Bankstown City Council webpage. Accessed March 2022.

This image above is from the City of Canterbury-Bankstown Annual Report 2018-2019 (pg. 10)

Icons by www.flaticon.com